


Annexure J - Western Link Section 2

This is Annexure J to the deed entitled "Melbourne City Link Twenty-second Amending Deed" dated on or about 21 August 2006 between the Honourable Peter Batchelor MP Minister for Transport of the State of Victoria for and on behalf of the Crown in right of the State of Victoria, CityLink Melbourne Limited ABN 65 070 810 678 and Transurban Infrastructure Management Limited ABN 27 098 147 678 as Trustee in respect of the CityLink Trust.

Signed



For and on behalf of the State of Victoria



For and on behalf of the CityLink Melbourne Limited



For and on behalf of the Transurban Infrastructure Management Limited

MELBOURNE CITY LINK PROJECT

WESTERN LINK - SECTION 2

EXHIBIT GG

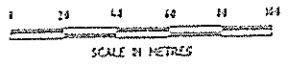


NOTE:
STORMWATER TREATMENT PONDS AND SWALES
ARE DETAILED ON PLAN REFERENCES WL1-QI-0901
TO WL1-QI-0917

NOTE:
MAINTAINED AREA EXCLUDES
- FOOTSCRAY ROAD
- RAILWAY ASSETS EXCEPT AS SHOWN HATCHED AT ROAD TERMINALS
- MOONEE PONDS CREEK AND LOCAL DRAINAGE INFRASTRUCTURE
- ELECTRICITY TRANSMISSION ASSETS, CABLES AND INFRASTRUCTURE
- INFRASTRUCTURE OWNED AND/OR OPERATED BY OTHERS


MAINTAINED AREA INCLUDES
- STORMWATER TREATMENT PONDS, SWALES AND ASSOCIATED LANDSCAPING
- SHARED PATHWAY SOUTH OF FOOTSCRAY ROAD
- ELEVATED ROAD SUPPORT STRUCTURE

DEFINED MAINTENANCE ACCESS TO BE PROVIDED UNDER ELEVATED ROAD



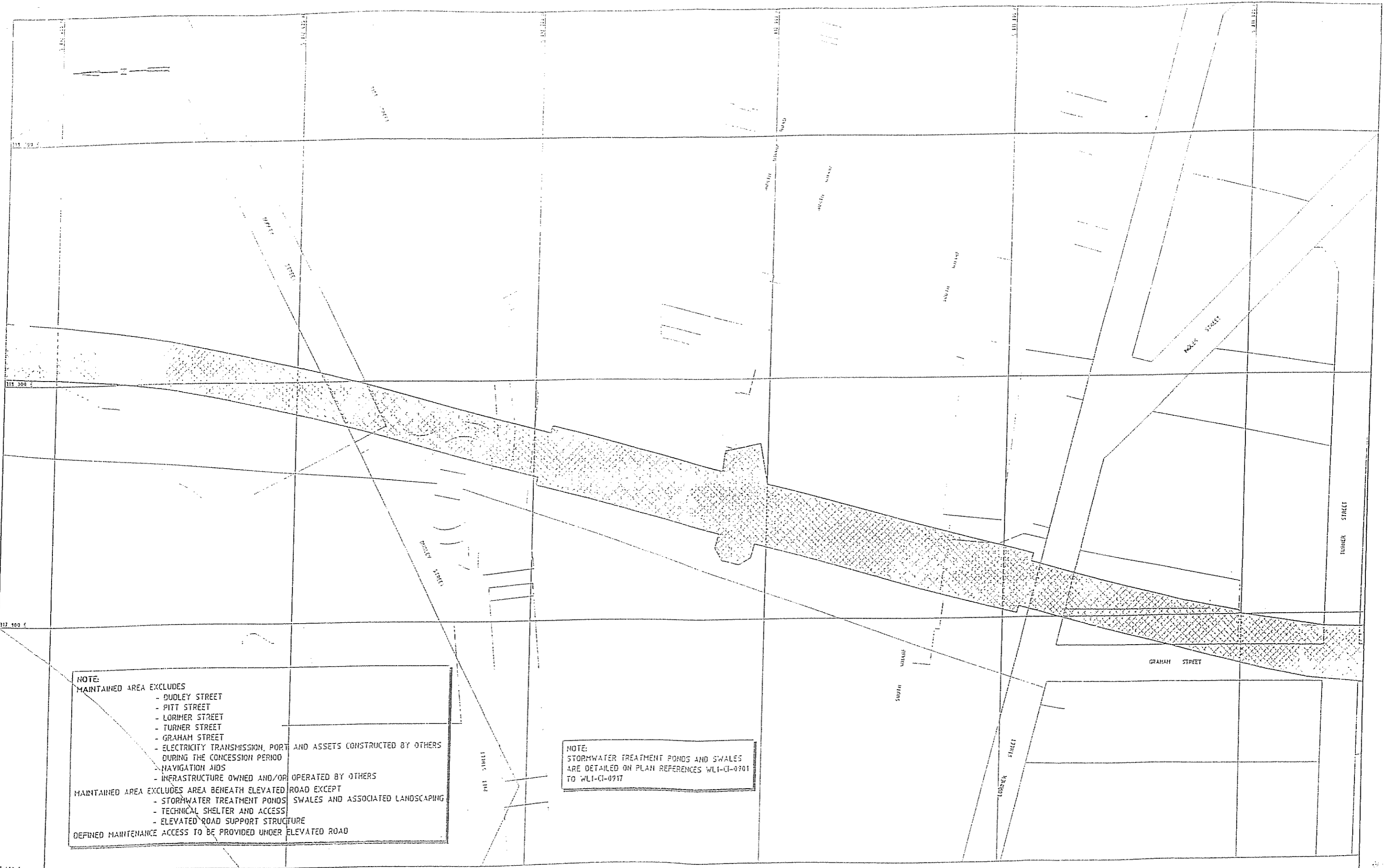
LEGEND

NO.	SYMBOL	DESCRIPTION
1	[Hatched Box]	MAINTAINED AREA EXHIBIT GG



REVISED	DATE	BY	REASON
01	15/05/11	LA	ISSUE FOR INFORMATION
02	15/05/11	LA	ISSUE FOR INFORMATION
03	15/05/11	LA	ISSUE FOR INFORMATION
04	15/05/11	LA	ISSUE FOR INFORMATION


MELBOURNE CITY LINK PROJECT
WESTERN LINK - SECTION 2
REVISED MAINTENANCE SCHEDULE
EXHIBIT GG - SHEET 1 OF 3
WLG/LA 5511




NOTE:
 MAINTAINED AREA EXCLUDES
 - DUDLEY STREET
 - PITT STREET
 - LORIMER STREET
 - TURNER STREET
 - GRAHAM STREET
 - ELECTRICITY TRANSMISSION, POTS AND ASSETS CONSTRUCTED BY OTHERS DURING THE CONCESSION PERIOD
 - NAVIGATION AIDS
 - INFRASTRUCTURE OWNED AND/OR OPERATED BY OTHERS
 MAINTAINED AREA EXCLUDES AREA BENEATH ELEVATED ROAD EXCEPT
 - STORMWATER TREATMENT PONDS
 - TECHNICAL SHELTER AND ACCESS
 - ELEVATED ROAD SUPPORT STRUCTURE
 DEFINED MAINTENANCE ACCESS TO BE PROVIDED UNDER ELEVATED ROAD

NOTE:
 STORMWATER TREATMENT PONDS AND SWALES ARE DETAILED ON PLAN REFERENCES WLI-CI-0701 TO WLI-CI-0717

LEGEND
 MAINTAINED AREA EXHIBIT (H)



GENERAL		GENERAL				GENERAL				GENERAL				
NO.	DATE	DESCRIPTION	BY	CHECKED	NO.	DATE	DESCRIPTION	BY	CHECKED	NO.	DATE	DESCRIPTION	BY	CHECKED



NO.	DATE	DESCRIPTION	BY	CHECKED

MELBOURNE CITY LINK PROJECT
 WESTERN LINK - SECTION 2
 REVISED MAINTENANCE SCHEDULE
 EXHIBIT (H) - SHEET 2 OF 3
 MUG/LA 5512

NOTES

MAINTAINED AREA EXCLUDES

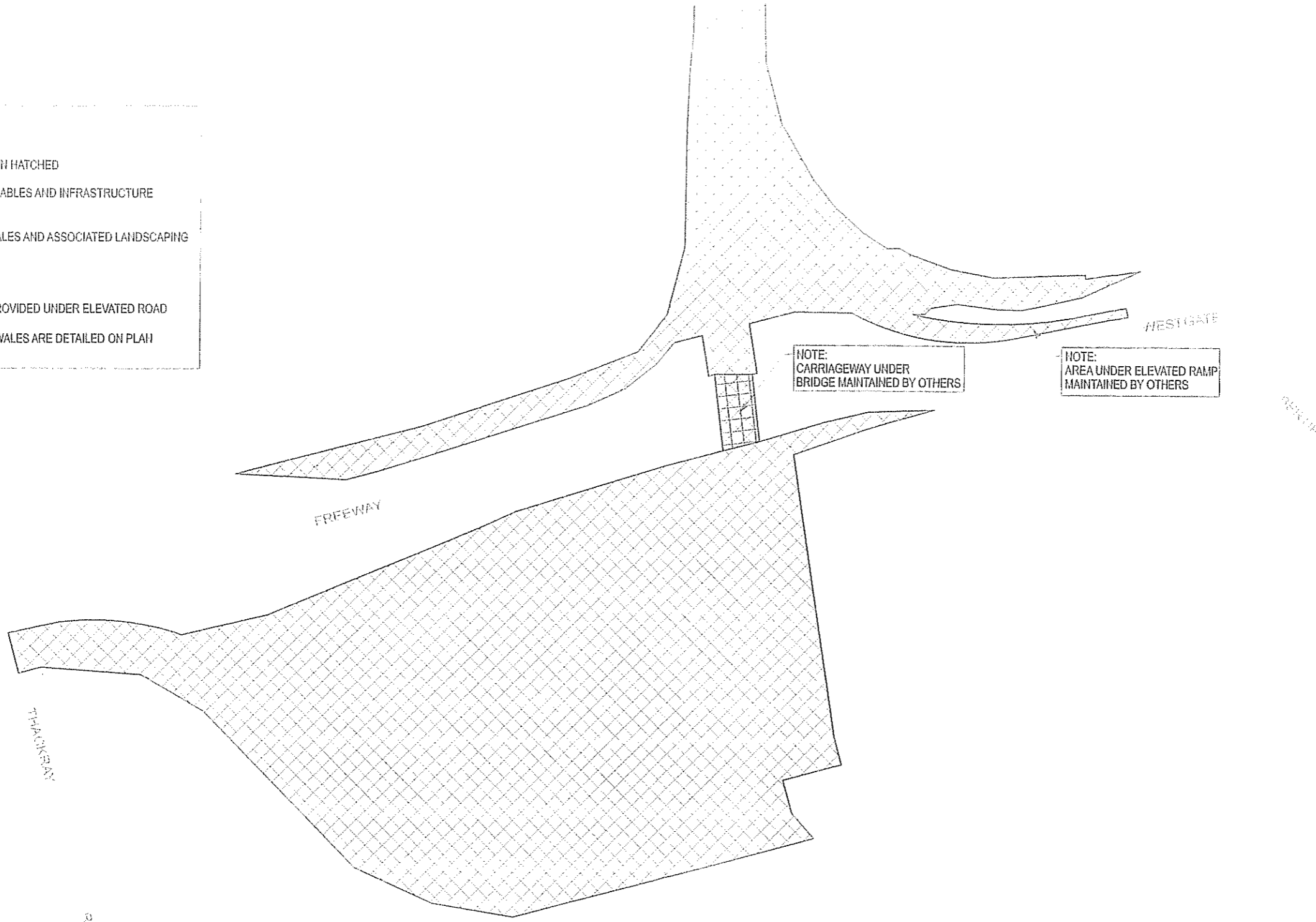
- WESTGATE FREEWAY EXCEPT AS SHOWN HATCHED AT RAMP APPROACHES AND TERMINALS
- ELECTRICITY TRANSMISSION ASSETS, CABLES AND INFRASTRUCTURE

MAINTAINED AREA INCLUDES

- STORMWATER TREATMENT PONDS, SWALES AND ASSOCIATED LANDSCAPING
- TECHNICAL SHELTER ACCESS
- ELEVATED ROAD SUPPORT STRUCTURE
- ADVERTISING SIGNS

DEFINED MAINTENANCE ACCESS TO BE PROVIDED UNDER ELEVATED ROAD

STORMWATER TREATMENT PONDS AND SWALES ARE DETAILED ON PLAN REFERENCING WL1-CI-0901 TO WL1-CI-0917



LEGEND

 MAINTAINED AREA EXHIBIT GG

Rev	Date	Description	By	Chk	App	Rev	Date	Description	By	Chk	App	Rev	Date	Description	By	Chk	App
A	02/07/2010	ISSUED FOR NEGOTIATION	FW	LM	LM												
B	17/02/2011	GENERAL REVISION	FW	FW	FW												

Connell Wagner

Connell Wagner Pty Ltd ABN 54 605 128 673 Telephone +61 3 9597 0232
 63 Albert Road (PO Box 2211) South Melbourne, Victoria 3205 Australia Fax +61 3 9597 0444
 Email connel@connelwagner.com

transurban

Drawn	Checked	Date	Rev
FW	LM		
FW	FW		
FW	FW		
FW	FW		

MELBOURNE CITYLINK PROJECT
 WESTERN LINK - SECTION 2
 REVISED MAINTENANCE SCHEDULE
 EXHIBIT GG - SHEET 3 OF 3

WL/G/LA 5513 Rev B

