



INFORMATION UPDATE

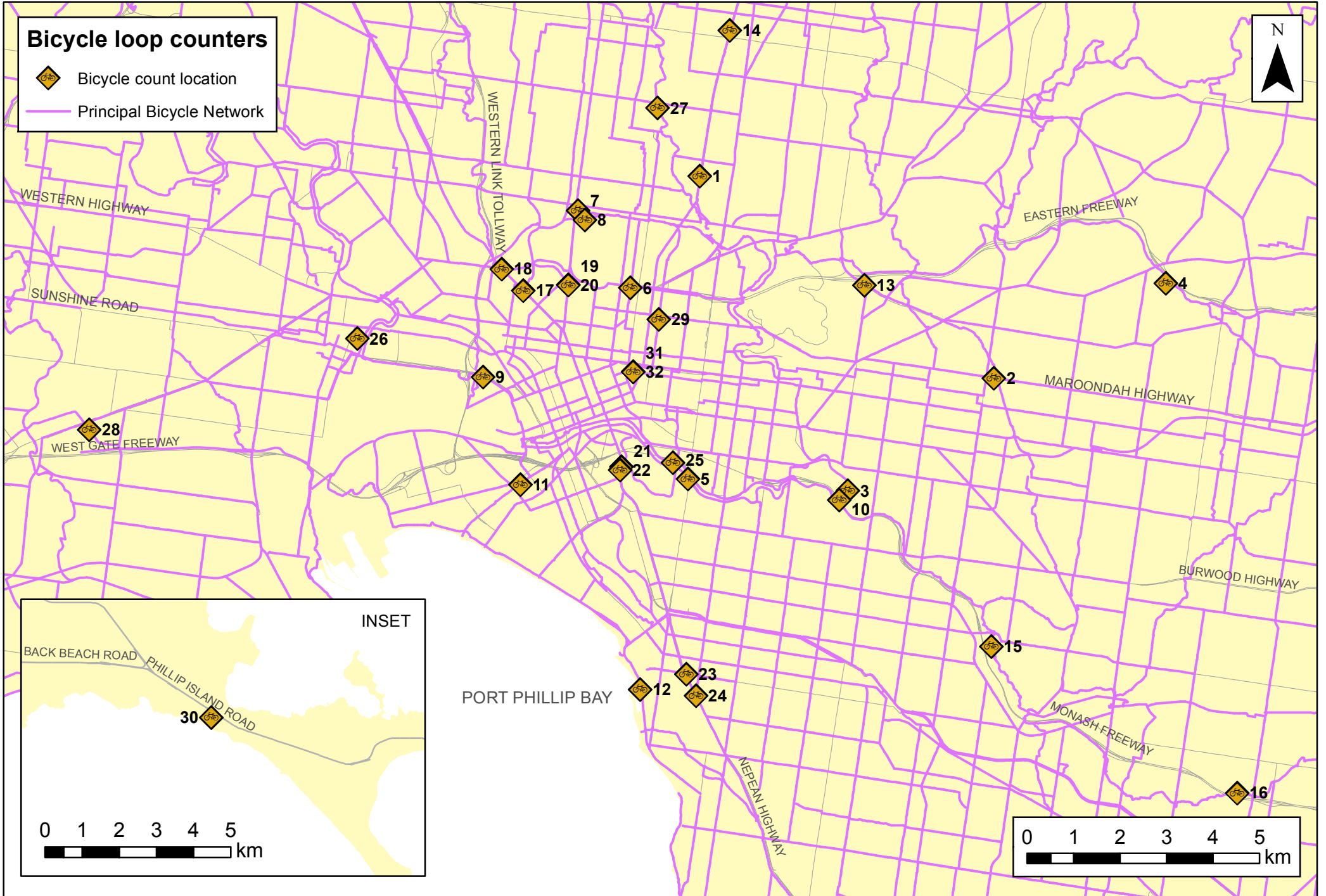
Location of bicycle loop counters

Site	Location	Description	Municipality	Melways
1	St. Georges Road, Northcote	30m south of Sumner Avenue	Darebin	30 D8
2	Anniversary Trail, Deepdene	100m south of Whitehorse Road	Boroondara	45 K7
3	Main Yarra Trail, Burnley	70m west of CityLink overpass	Yarra	59 A1
4	Koonung Trail, Balwyn North	50m north east of Clifton Street	Boroondara	46 K2
5	Main Yarra Trail, South Yarra	Under Punt Road Bridge	Melbourne	2G F12
6	Canning Street, Carlton	South side of Princes Street	Melbourne	2B K4
7	Upfield Bike Path, Parkville	10m south of Park Street	Melbourne	29 G10
8	Capital City Trail, Princes Hill	25m west of Bowen Crescent	Melbourne	29 G11
9	Capital City Trail, West Melbourne	250m south east of CityLink exit ramp	Melbourne	2E D2
10	Gardiners Creek Trail, Burnley	70m east of CityLink overpass	Yarra	59 B1
11	Tram 109 Trail, South Melbourne	Corner of Woodgate and Boundary Streets	Port Phillip	2J G1
12	Bay Trail, St. Kilda	100m north of Blessington Street	Port Phillip	2P A10
13	Anniversary Trail, Kew	300m east of Princess Street	Boroondarra	45 C2
14	St. Georges Road, Preston	80m north of Leicester Street	Darebin	30 F1
15	Gardiners Creek Trail, Ashburton	Adjacent to Estella Street	Boroondara	59 K9
16	Scotchmans Creek Trail, Mount Waverley	50m east of Smyth Street	Monash	70 D5
17	Flemington Road, North Melbourne	25m north west of Abbotsford Street	Melbourne	2A G4
18	Flemington Road, North Melbourne	10m south east of Dryburgh Street	Melbourne	2A G4
19	Royal Parade, Parkville	South bound, 20m south of Gatehouse Street	Melbourne	2B C4
20	Royal Parade, Parkville	North bound, 10m north of Gatehouse Street	Melbourne	2B C4
21	St. Kilda Road, Southbank	South bound, 30m south of Anzac Avenue	Melbourne	2F J11
22	St. Kilda Road, Southbank	North bound, 25m north of Coventry Street	Melbourne	2F J11
23	Brighton Road, Elwood	South bound, 50m north of Dickens Street	Port Phillip	2P F10
24	Brighton Road, Elwood	North bound, 50m south of Mozart Street	Port Phillip	2P F10
25	North Bank	75m west of Morell Bridge	Melbourne	2G E11
26	Moreland Street Path, West Melbourne	50m north of Parker Street	Maribyrnong	42 E6
27	Merri Creek Trail, Brunswick East	South of Moreland Road	Moreland	30 B6
28	Federation Trail, Brooklyn	Between Cypress and Conifer Avenues	Hobsons Bay	41 B11
29	Napier Street Path, Collingwood	100m north of Greeves Street	Yarra	44 B4
30	Phillip Island Road Path, Surf Beach	Between Dunvegan Crescent and Glen Street	Bass Coast	732 D7
31	Albert Street, Melbourne	50m east of Morrison Place	Melbourne	43 K7
32	Albert Street, Melbourne	50m west of Lansdowne Street	Melbourne	43 K7

For further information please phone **13 11 71**
or visit vicroads.vic.gov.au

Bicycle loop counters

-  Bicycle count location
-  Principal Bicycle Network



INSET

0 1 2 3 4 5 km

0 1 2 3 4 5 km